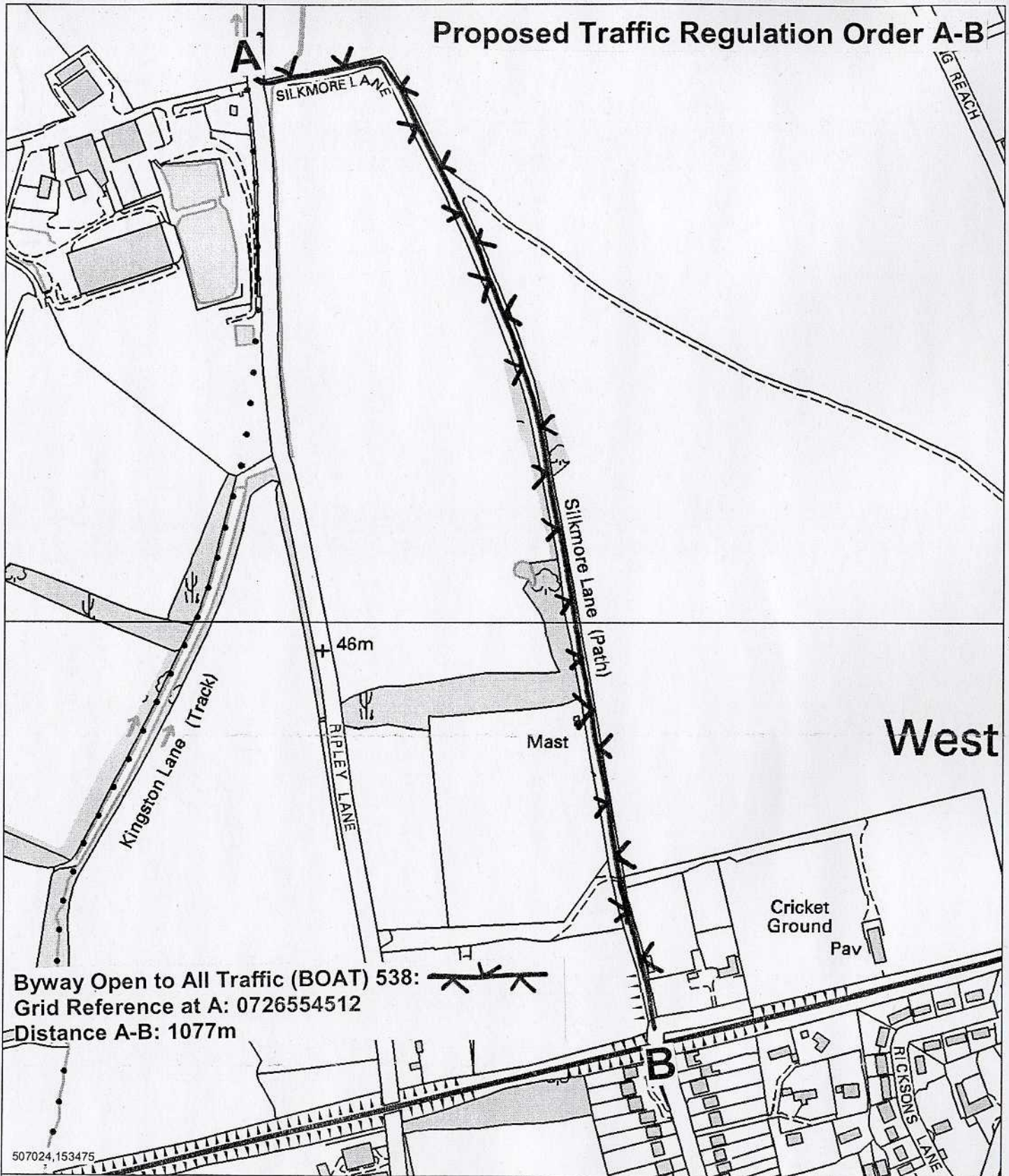




Proposed Traffic Regulation Order A-B



**Borough of Guildford BOAT 538 West Horlsey  
Proposed Traffic Regulation Order**

 GRID NORTH	Date: 15/04/2010 Printed by: HG Drawing No.: 3/1/72/H12	This map is reproduced from Ordnance Survey material with the permission of Ordnance Survey on behalf of the Controller of Her Majesty's Stationery Office © Crown copyright. Unauthorised reproduction infringes Crown copyright and may lead to prosecution or civil proceedings. (Licence No.100019613) 2009	 SURREY COUNTY COUNCIL
	Scale 1:5000		